



**PERIYAR  
MANIAMMAI**

**INSTITUTE OF SCIENCE & TECHNOLOGY**

(Deemed to be University)

Established Under Sec. 3 of UGC Act, 1956 • NAAC Accredited

think • innovate • transform



**GEO TAGGED PHOTOS  
OF THE WASTE  
MANAGEMENT**




## Criterion VII – Institutional Values and Best Practices

<b>Key Indicator</b>	<b>7.1</b>	<b>Institutional Values and Social Responsibilities</b>
<b>Metric</b>	7.1.3	<b>Facilities in the Institution for the management of the following types of degradable and non-degradable waste</b> <ul style="list-style-type: none"><li>• Solid waste management</li><li>• Liquid waste management</li><li>• Biomedical waste management</li><li>• E-waste management</li><li>• Waste recycling system</li><li>• Hazardous chemicals and radioactive waste management</li></ul>

# **SOLID & LIQUID WASTE MANAGEMENT**





 **GPS Map Camera**


**Vallam, Tamil Nadu, India**

**P3H9+XJM, Vallam, Tamil Nadu 613403, India**

**Lat 10.729792°**

**Long 79.069224°**

**06/01/23 11:37 AM GMT +05:30**







Bio-Gas Plant, Tamil Nadu 613403, India

Thanjavur  
Tamil Nadu  
India



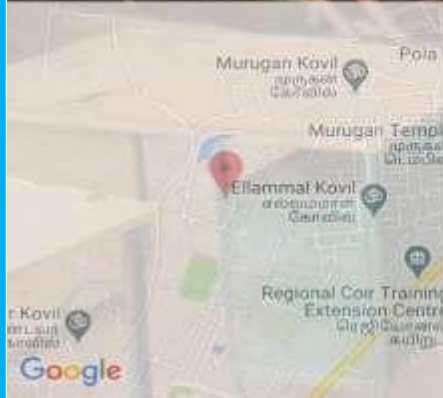
30°C

86°F

2022-11-22(Tue) 12:13(pm)



# PERIYAR RECYCLING PAPER UNIT



Bio-Gas Plant, Tamil Nadu 613403, India

Tamil Nadu  
India

2022-03-12(Fri) 09:47(am)

27°C  
81°F

# PERIYAR RECYCLING PAPER UNIT



Bio-Gas Plant, Tamil Nadu 613403, India



Tamil Nadu  
India



27°C

81°F

2022-03-12(Fri) 09:46(am)



# VERMI COMPOSTING UNIT



**P3P9+PR8 Bio Gas Plant, Bio-Gas Plant,  
Thanjavur, Tamil Nadu 613403, India**

**Latitude**

**10.7367206°**

**Local 10:50:00 AM**

**GMT 05:20:00 AM**

**Longitude**

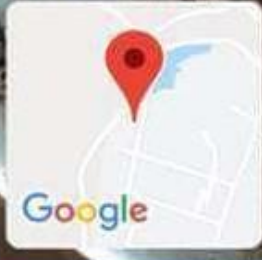
**79.06978251°**

**Altitude 10.77 meters**

**Thursday, 15.12.2022**



# VERMI COMPOSTING UNIT



Vallam, Tamil Nadu, India  
Bio-Gas Plant, Tamil Nadu 613403, India  
Lat N 10° 44' 12.7608"  
Long E 79° 4' 11.226"  
01/12/22 11:43 AM



# VERMI COMPOSTING UNIT



Vallam, Tamil Nadu, India  
Bio-Gas Plant, Tamil Nadu 613403, India  
Lat N 10° 44' 12.9084"  
Long E 79° 4' 11.2728"  
01/12/22 11:44 AM



# E - WASTE

